

County of McHenry – Division of Water Resources

Water Resources Action Plan

B) List of Appendices and Attachments

Water Resources Action Plan

B) List of Appendices and Attachments

Appendices


Section 2. Local Water Quantity and Quality

- ✚ **Appendix 2.1** “Sensitive Aquifer Recharge Areas Map”
- ✚ **Appendix 2.2** “Overview of SARA Map”
- ✚ **Appendix 2.3** “SARA Map Descriptor”
- ✚ **Appendix 2.4** “Potential Sources of Contamination Categorized by Land Use (U.S. EPA, 2003)”
- ✚ **Appendix 2.5** “Wisconsin Runoff Rules NR 151 Subchapter III”
- ✚ **Appendix 2.6** “Suggested Program Outline for Fall Training Sessions”
- ✚ **Appendix 2.7** “Wisconsin Phosphorous Ordinance”
- ✚ **Appendix 2.8** “Coal Tar Exemption Form”
- ✚ **Appendix 2.9** Federal Study of PAH Health Effects from Pavement

Section 3. Water Conservation


- ✚ **Appendix 3.1** “References Used to Develop Section 3, Golf Courses Recommendations”
- ✚ **Appendix 3.2** “Examples of Homeowners and Businesses Best Management Practices”
- ✚ **Appendix 3.3** “Examples of Homeowners and Businesses Best Management Practices”
- ✚ **Appendix 3.4** “Examples of Sustainable Landscape Certification Checklist”
- ✚ **Appendix 3.5** “Examples of Sustainable Landscape Certification Checklist”


 [Appendix 3.6](#) “Calculating Indoor and Outdoor Water Use”

 [Appendix 3.7](#) “Examples of Conservation Oriented Rates”

Attachments

Section 2. Local Water Quantity and Quality


 [Attachment 2.1](#) “State and Federal Regulated Contaminants” and 35 Illinois Administrative Code 611


 [Attachment 2.2](#) “Consumer Confidence Report”

 [Attachment 2.3](#) “Source Water Assessment Summary”

 [Attachment 2.4](#) “Drinking Water Report”


 [Attachment 2.5](#) “County Regulations for Abandoned Wells”

 [Attachment 2.6](#) “Illinois Water Use Act of 1983”

 [Attachment 2.7](#) “Cross-Connection Control Rules and Regulations”


 [Attachment 2.8](#) “Water Use Reporting Standards”

 [Attachment 2.9](#) “Conservation Design Standards and Procedures”

 [Attachment 2.10](#) “McHenry County Natural Areas Map”


 [Attachment 2.11](#) “McHenry County Snow and Ice Control Handbook”


 [Attachment 2.12](#) “Winter Parking Lot and Sidewalk Maintenance Manual”

 [Attachment 2.13](#) “Operators Flip Chart”

 [Attachment 2.14](#) “Snowfighter’s Handbook”

 [Attachment 2.15](#) “Water Reuse Model Ordinance”

 [Attachment 2.16](#) “State Experiences with Graywater”

 [Attachment 2.17](#) “Pollution Prevention Model Ordinance”

- ✚ **Attachment 2.18** “Environmental Protection Agency—Envirofacts Master Chemical Integrator: Chemical References Index”
- ✚ **Attachment 2.19** “Hazardous Substances List from Village of Fox River Grove”
- ✚ **Attachment 2.20** “Phosphorous Model Ordinance”
- ✚ **Attachment 2.21** “Coal Tar Sealants Model Ordinance”
- ✚ **Attachment 2.22** “Loss of Water Guidelines”
- ✚ **Attachment 2.23** “Information on the Illinois Water and Wastewater Response Network”
- ✚ **Attachment 2.24** “Information on the Illinois Water and Wastewater Response Network”
- ✚ **Attachment 2.25** “Sample IPWMAN Mutual Aid Agreement and Ordinance”
- ✚ **Attachment 2.26** “Urban Drought Guidebook”